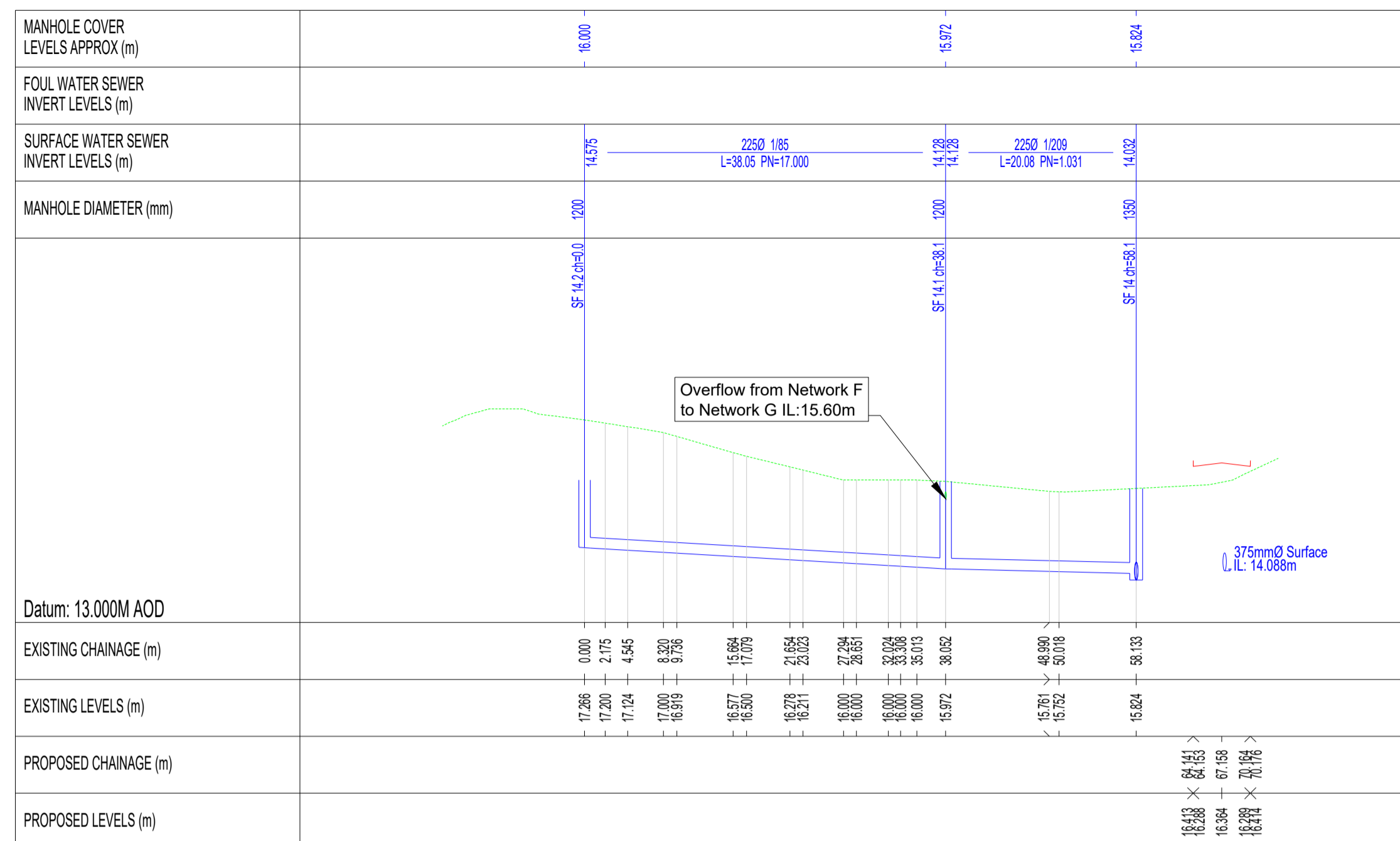
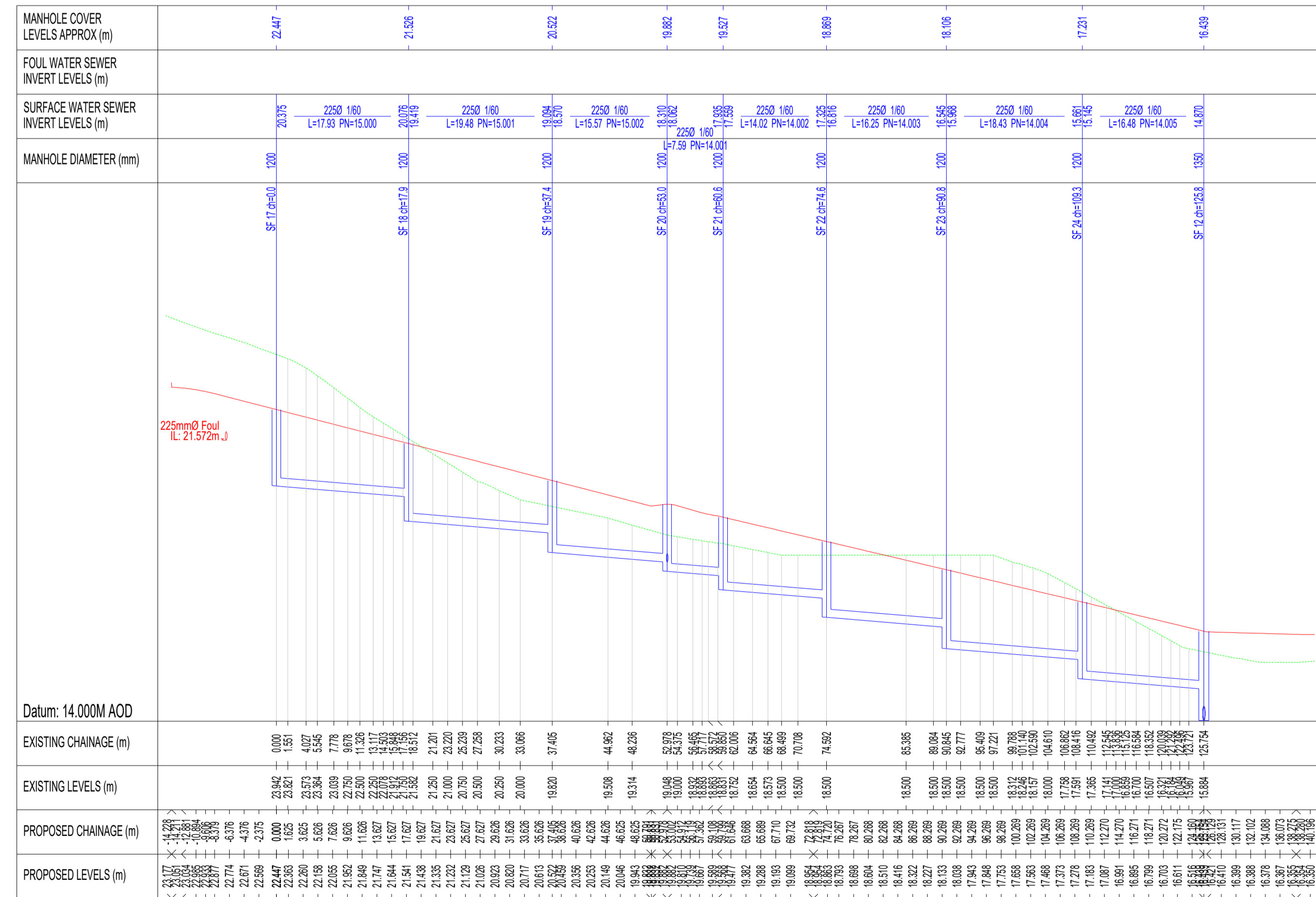


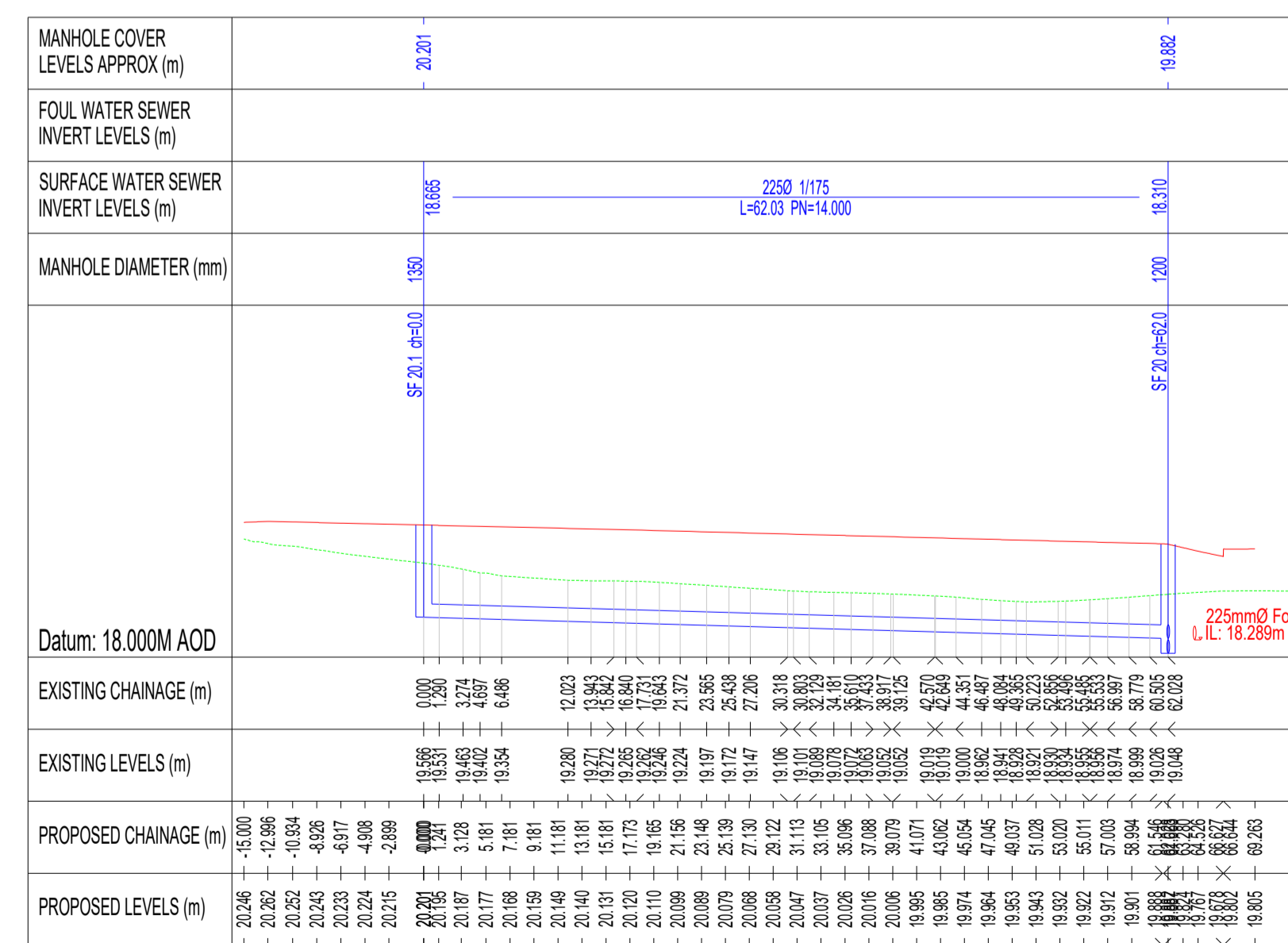
Storm Network F Longsections - SMHF6.1 to SMHF6
Scale@A1 - Horizontal 1:500 / Vertical 1:2500 @A3 - H 1:1000 / V 1:5000



Storm Network F Longsections - SMHF14.2 to SMHF14
Scale@A1 - Horizontal 1:500 / Vertical 1:2500 @A3 - H 1:1000 / V 1:5000



Storm Network F Longsections - SMHF17 to SMHF12
Scale@A1 - Horizontal 1:500 / Vertical 1:2500 @A3 - H 1:1000 / V 1:5000



Storm Network F Longsections - SMHF20.1 to SMHF20
Scale@A1 - Horizontal 1:500 / Vertical 1:2500 @A3 - H 1:1000 / V 1:5000

THE INFORMATION ON THIS DRAWING IS TO THE ORDNANCE SURVEY IRELAND ITM COORDINATE SYSTEM

- LEGEND:
- Existing Ground Level
 - Proposed Ground Level
 - Proposed Foul Sewer Run
 - Concrete Protection Cover
 - Storm Sewer Network Crossing Point

- NOTES:
- FIGURED DIMENSIONS ONLY TO BE TAKEN FROM THIS DRAWING.
 - ALL DRAWINGS TO BE CHECKED BY THE CONTRACTOR ON SITE.
 - ENGINEER/EMPLOYERS REPRESENTATIVE, AS APPROPRIATE, TO BE INFORMED BY THE CONTRACTOR OF ANY DISCREPANCIES BEFORE ANY WORK COMMENCES.
 - THE CONTRACTOR SHALL UNDERTAKE A THOROUGH CHECK FOR THE ACTUAL LOCATION OF ALL SERVICES/UTILITIES ABOVE AND BELOW GROUND, BEFORE ANY WORK COMMENCES.
 - ALL LEVELS SHOWN RELATE TO ORDNANCE SURVEY DATUM AT MALIN HEAD.

| Rev | Date | Description | By | Chkd. |
|-----|------------|---------------------|----|-------|
| P02 | 15.08.2022 | Issued For Planning | EC | BH |
| P01 | 11.07.2022 | Draft Planning | EC | BH |

Client:

Project: Residential Development, Ennis, Co.Clare.

Title: Storm Longsections Sheet 6 of 7

Scale @ A1: As Shown
 Prepared by: EC
 Checked: BH
 Date: July 2022
 Project Director: Brian Carroll
 Drawing Status: Planning

TOBIN
CONSULTING ENGINEERS
Galway Office
Fairgreen House, Fairgreen Road,
Galway,
H91 AXK8,
Ireland.

Tel: +353 (0)91 565 211
www.tobin.ie
Drawing No.: 11269-2151P02